

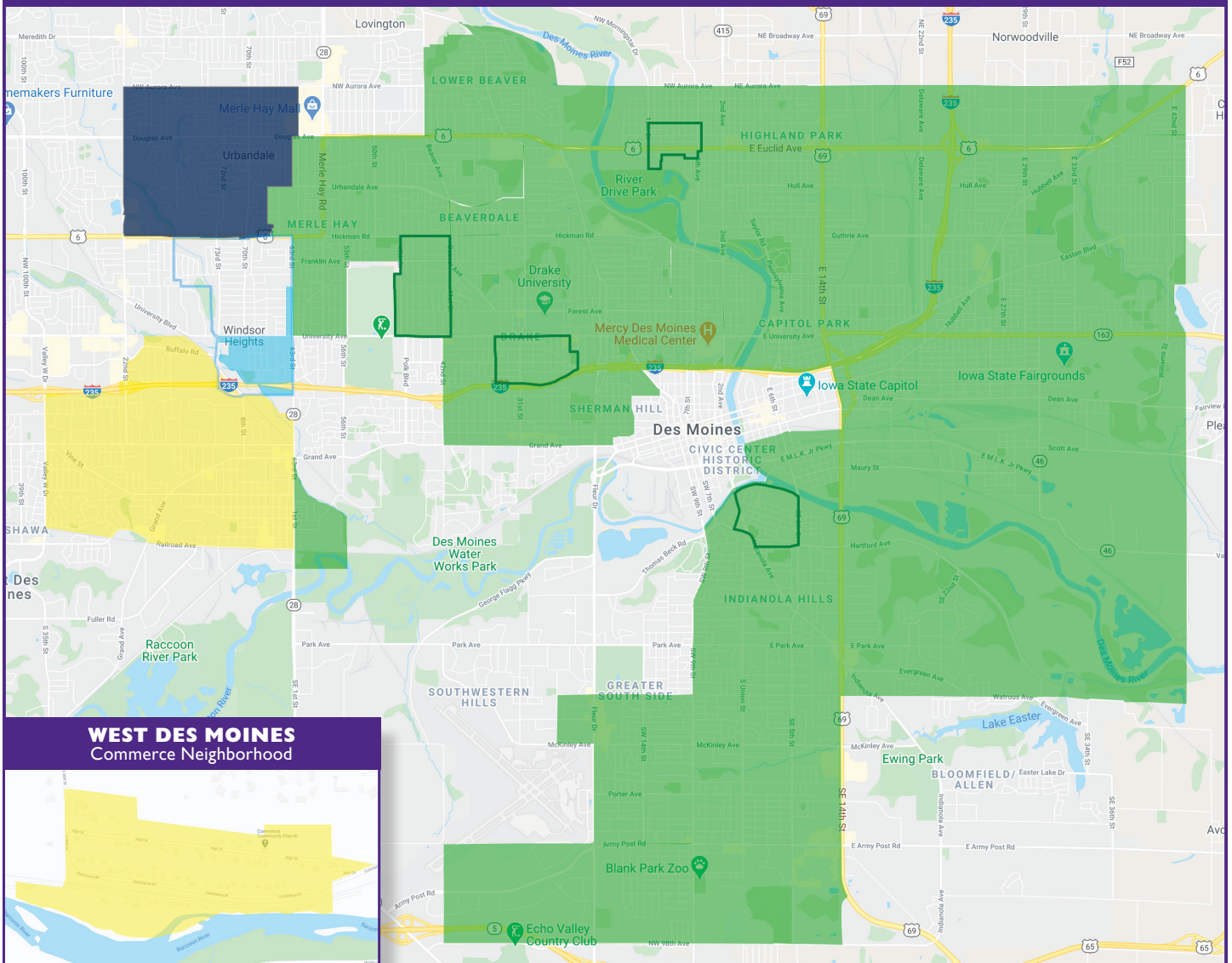


2021 NFC LENDING MAP

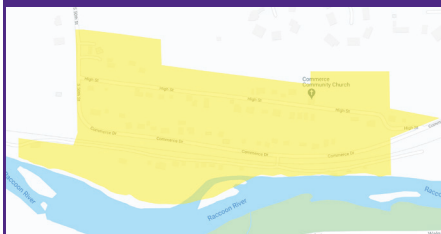
1912 6th Ave, Des Moines, IA 50314
www.neighborhoodfinance.org

Phone: 515-246-0010
Fax: 515-246-0112

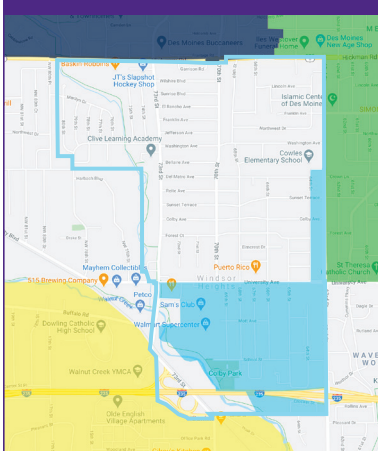
DES MOINES AREA



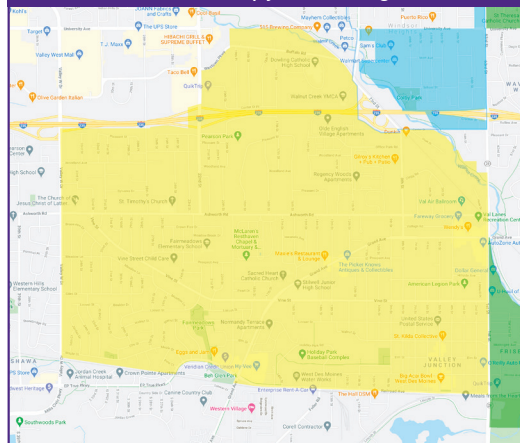
WEST DES MOINES Commerce Neighborhood



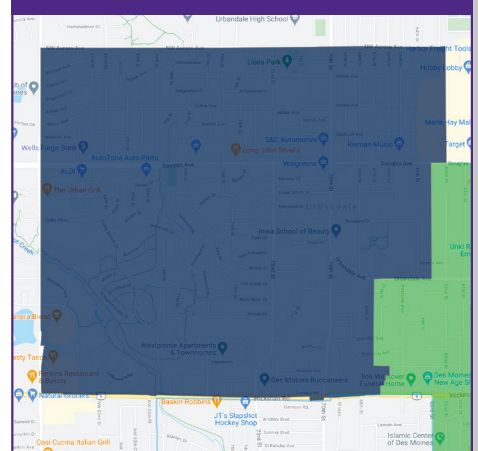
WINDSOR HEIGHTS



WEST DES MOINES Fairmeadows and Valley Junction Neighborhoods



URBANDALE



KEY

Full NFC Lending Area
(Green)



Windsor Heights
(Light Blue Line and Solid Light Blue)



West Des Moines
(Yellow)



Urbandale
(Dark Blue)



The NFC Mission: Neighborhood Finance Corporation (NFC) provides unique lending programs and other services to facilitate targeted neighborhood revitalization in Polk County and Cedar Rapids, Iowa, through partnerships with residents, governments, and community based organizations, financial institutions, and the business community.

The neighborhoods and lending boundaries are intended to match the lending areas as approved by local governments. Please contact NFC to confirm specific property eligibility or visit neighborhoodfinance.org/des-moines-map/ to view our interactive map.

Visit
NeighborhoodFinance.org
for more information



NMLS #8943

